



Department of  
Transportation

# NYS Route 17 Mobility & Access Improvements Project



Exit 126, NYS Route 94

TOWN & VILLAGE OF CHESTER MEETING ON INTERSECTIONS AND  
INTERCHANGE IMPROVEMENTS

February 2026

# AGENDA

1. Introduction
2. Interchange Improvements Overview
  - Interchanges 125-128
3. Intersection Improvements
4. Traffic Simulation Videos
5. Adjoining Intersections Discussion



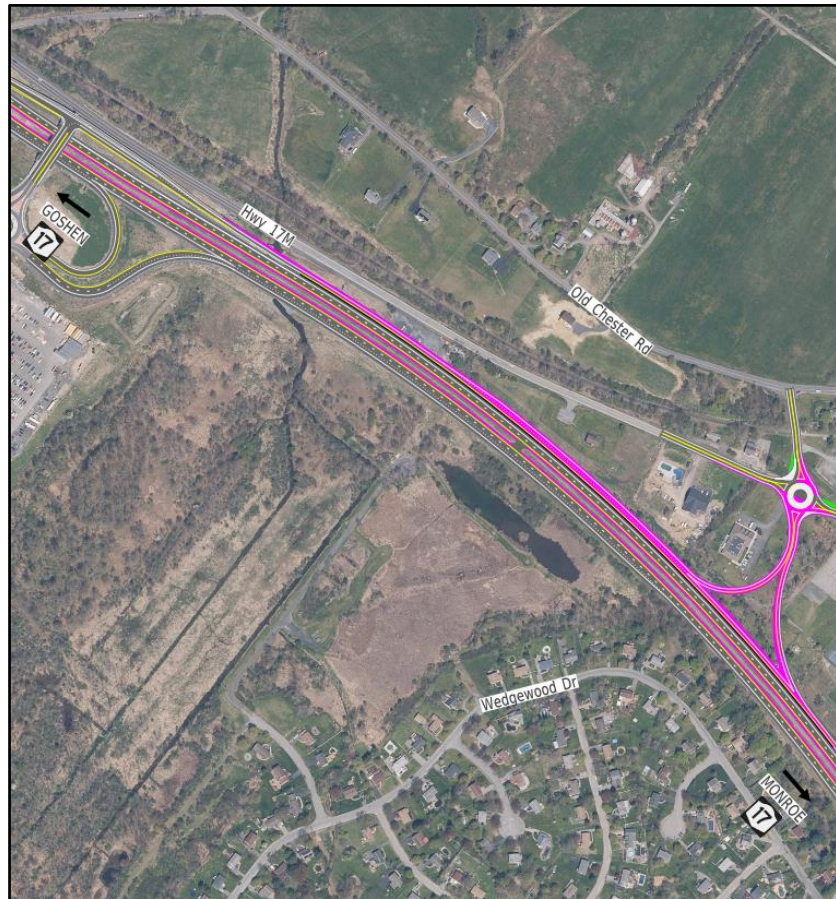
LEGOLAND Interchange (Exit 125)

# PROJECT INTERCHANGE MAP



# PROPOSED INTERCHANGE ENHANCEMENTS

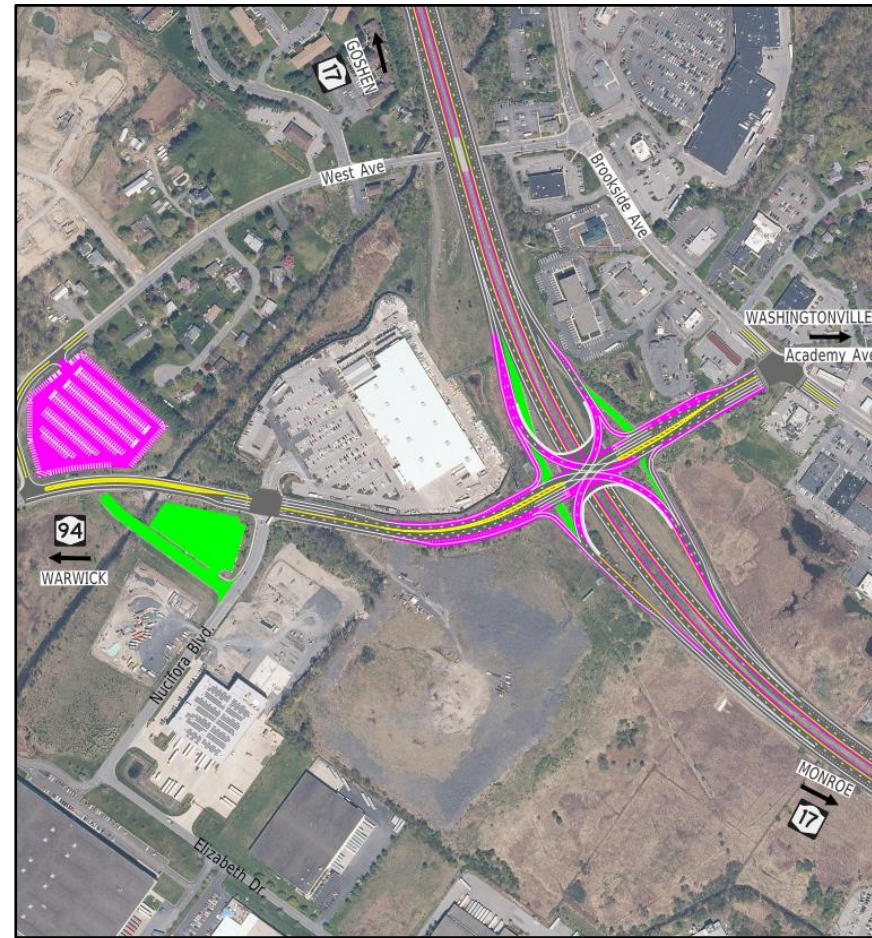
## Exit 125



### Legend

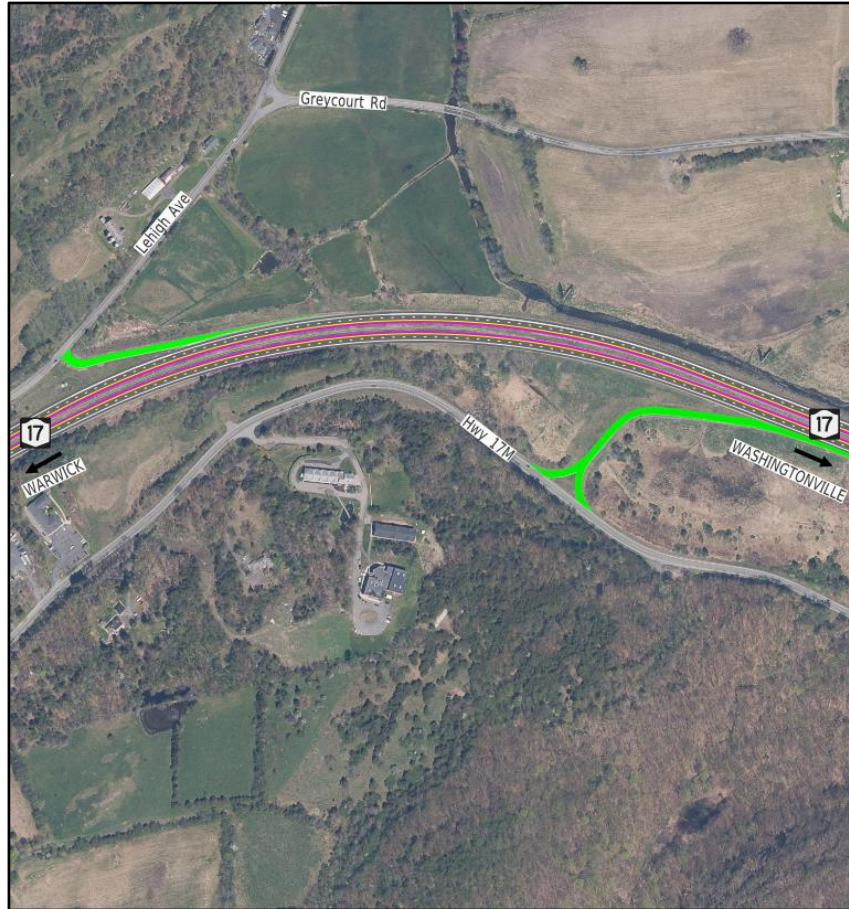
- Existing Roadway Area
- Existing Pavement to be Removed
- Proposed Roadway Area

## Exit 126

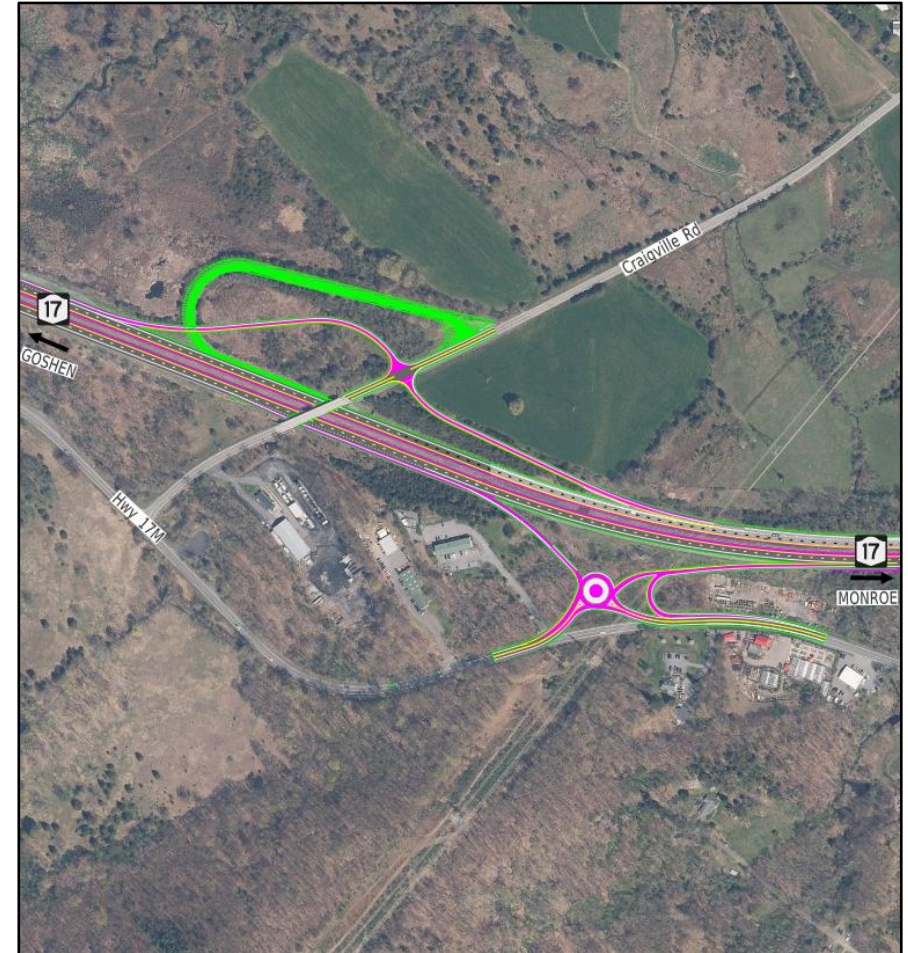


# PROPOSED INTERCHANGE ENHANCEMENTS

## Exit 127



## Exit 128



### Legend

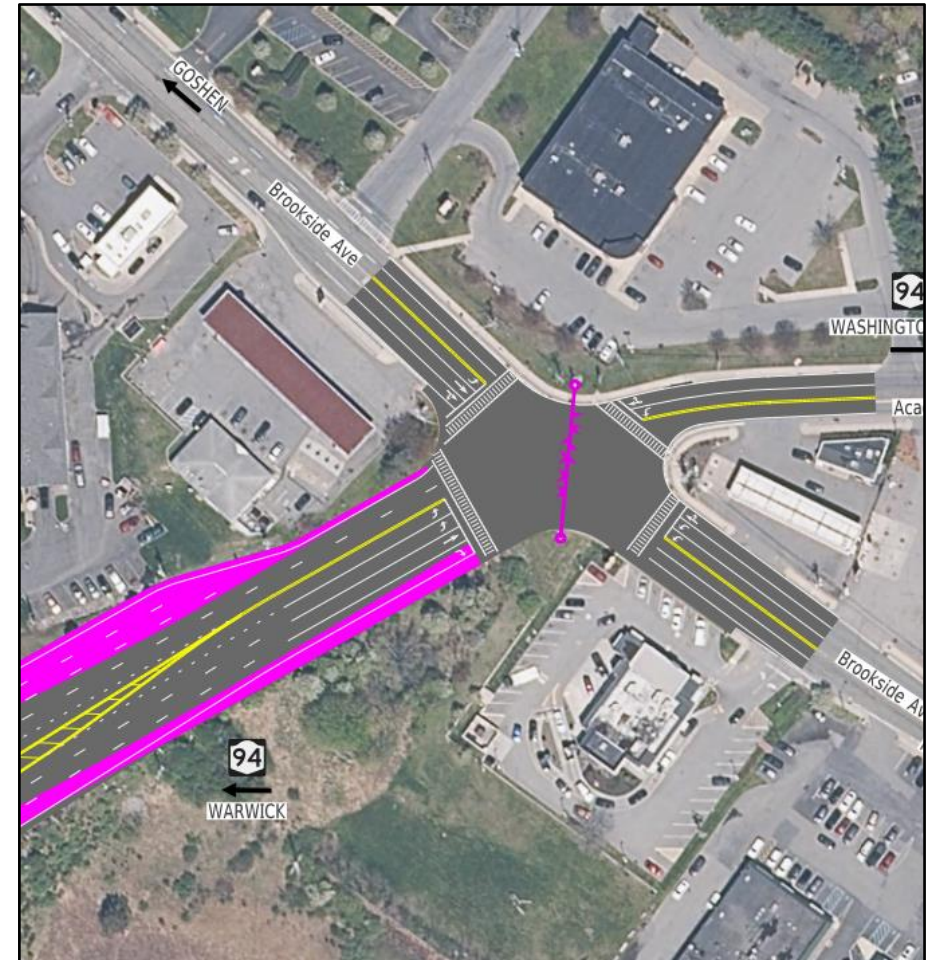
- Existing Roadway Area
- Existing Pavement to be Removed
- Proposed Roadway Area

# PROPOSED INTERSECTION ENHANCEMENTS

## NYS Route 17M: Kings Hwy & Lehigh Ave Intersection



## NYS Route 94 and NYS Route 17M – Brookside Ave



### Legend




- Existing Roadway Area
- Existing Pavement to be Removed
- Proposed Roadway Area

# TRAFFIC SIMULATION VIDEOS

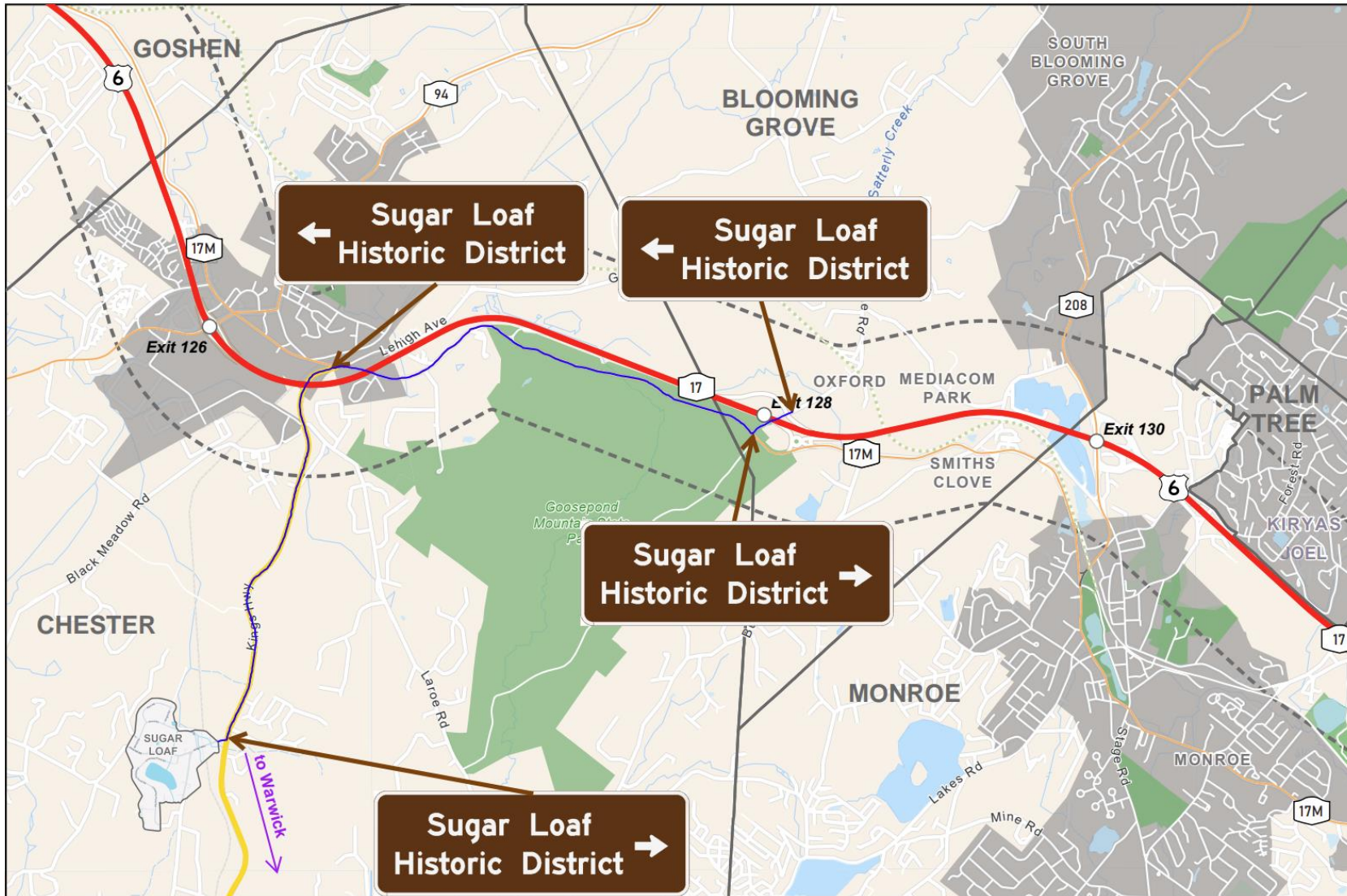
## Overview Aerial



### Legend

-  Existing Roadway Area
-  Existing Pavement to be Removed
-  Proposed Roadway Area

# HISTORIC WAYFINDING SIGNAGE - CHESTER AND SUGARLOAF



# ANTICIPATED PROJECT SCHEDULE



We are here!



**Department of  
Transportation**